Latitude: 21.146896
Longitude: 79.076537
Elevation: 302.79m
Accuracy: 95.6m
Time: 19-01-2019 12:40
Note: Gym8

Latitude: 21.146891
Longitude: 79.076535
Elevation: 304.79m
Accuracy: 279.1m
Time: 19-01-2019 12:39
Note: Gym7

Latitude: 21.146856
Longitude: 79.076495
Elevation: 298.79m
Accuracy: 33.4m
Time: 19-01-2019 12:38
Note: Gym6

Latitude: 21.14732
Longitude: 79.076622
Elevation: 295.78m
Accuracy: 80.4m
Time: 19-01-2019 12:36
Note: Gym5


Latitude: 21.147321
Longitude: 79.076622
Elevation: 294.78m
Accuracy: 16.7m
Time: 19-01-2019 12:36
Note: Gym4

Mona Lisa
Latitude: 21.14733
Longitude: 79.076624
Elevation: 297.78m
Accuracy: 66.7m
Time: 19-01-2019 12:34
Note: Gym3

Latitude: 21.147336
Longitude: 79.076625
Elevation: 294.78m
Accuracy: 12.1m
Time: 19-01-2019 12:34
Note: Gym2


Latitude: 21.147214
Longitude: 79.076691
Accuracy: 64.1m
Time: 19-01-2019 12:33
Note: Gym1

Latitude: 21.14684
Longitude: 79.075483
Accuracy: 23.7m
Time: 19-01-2019 12:21
Note: badminton3

TEACHERS
Latitude: 21.146871
Longitude: 79.075493
Accuracy: 23.5m
Time: 19-01-2019 12:18
Note: badminton2

Latitude: 21.146875
Longitude: 79.075368
Accuracy: 23.5m
Time: 19-01-2019 12:18
Note: badminton1

Latitude: 21.147394
Longitude: 79.076575
Elevation: 303.78m
Accuracy: 3.2m
Time: 24-12-2020 14:29
Note: Sports ground



Latitude: 21.149211
Longitude: 79.07598
Accuracy: 1200.0m
Time: 24-12-2020 14:34
Note: Sports Yoga hall 2

Latitude: 21.145788
Longitude: 79.074215
Accuracy: 1200.0m
Time: 24-12-2020 14:33
Note: Sports Yoga hall

Latitude: 21.147333
Longitude: 79.076603
Elevation: 298.79m
Accuracy: 138.3m
Time: 24-12-2020 14:32
Note: Sports TT hall 2

Latitude: 21.147333
Longitude: 79.076603
Elevation: 303.79m
Accuracy: 160.8m
Time: 24-12-2020 14:31
Note: Sports TT hall

Latitude: 21.147333
Longitude: 79.076604
Elevation: 298.79m
Accuracy: 9.6m
Time: 24-12-2020 14:30
Note: Sports ground 2


Seven Chakras
Benefits of Yoga
GPS Map
Camera Lite
43WG+RJF, Civil Lines, Nagpur, Maharashtra 440001, India
Latitude
21.147246666666668°
Longitude
79.07661333333334°
Local 04:38:46 PM
GMT 11:08:46 AM
Altitude 235.5 meters
Monday, 18-04-2022

Lines, Nagpur, Mah
Longitud

nes, Nagpur, Maharashtra 440001
Longitude
33333°
79.0765483333333
Altitude 252.4 meters
Monday, 18-04-2022

Latitude: 21.147576
Longitude: 79.07657
Elevation: 314.05m
Accuracy: 3.8m
Time: 04-19-2022 16:23

शासकीय विज्ञान संस्था, नागपुर
शारीरिक शिक्षण
विभाग
Google
43WG+RJF, Civil Lines,
Nagpur, Maharashtra
440001, India
19 Apr 2022 04:17 PM
haze
43.0
°C